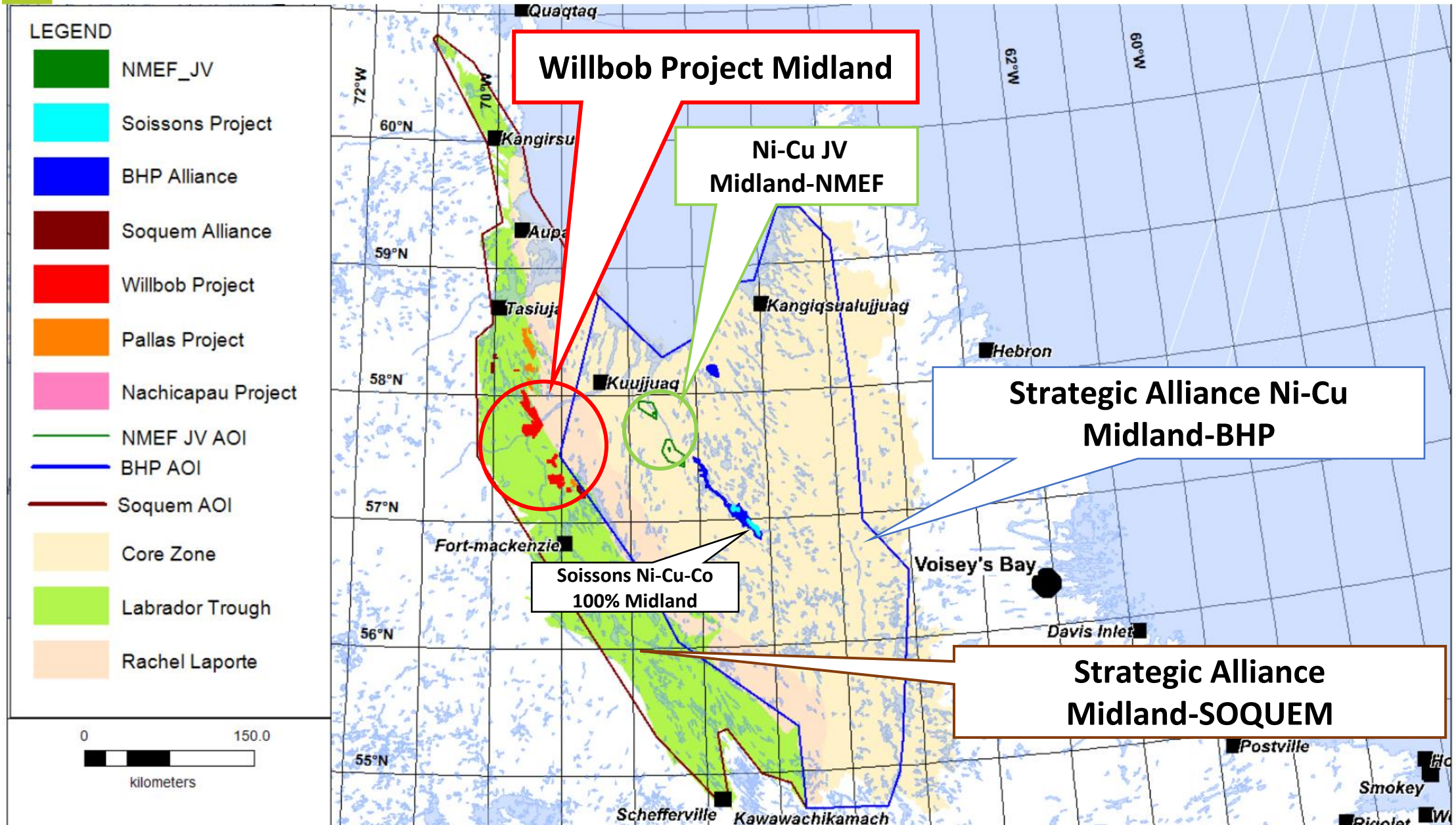
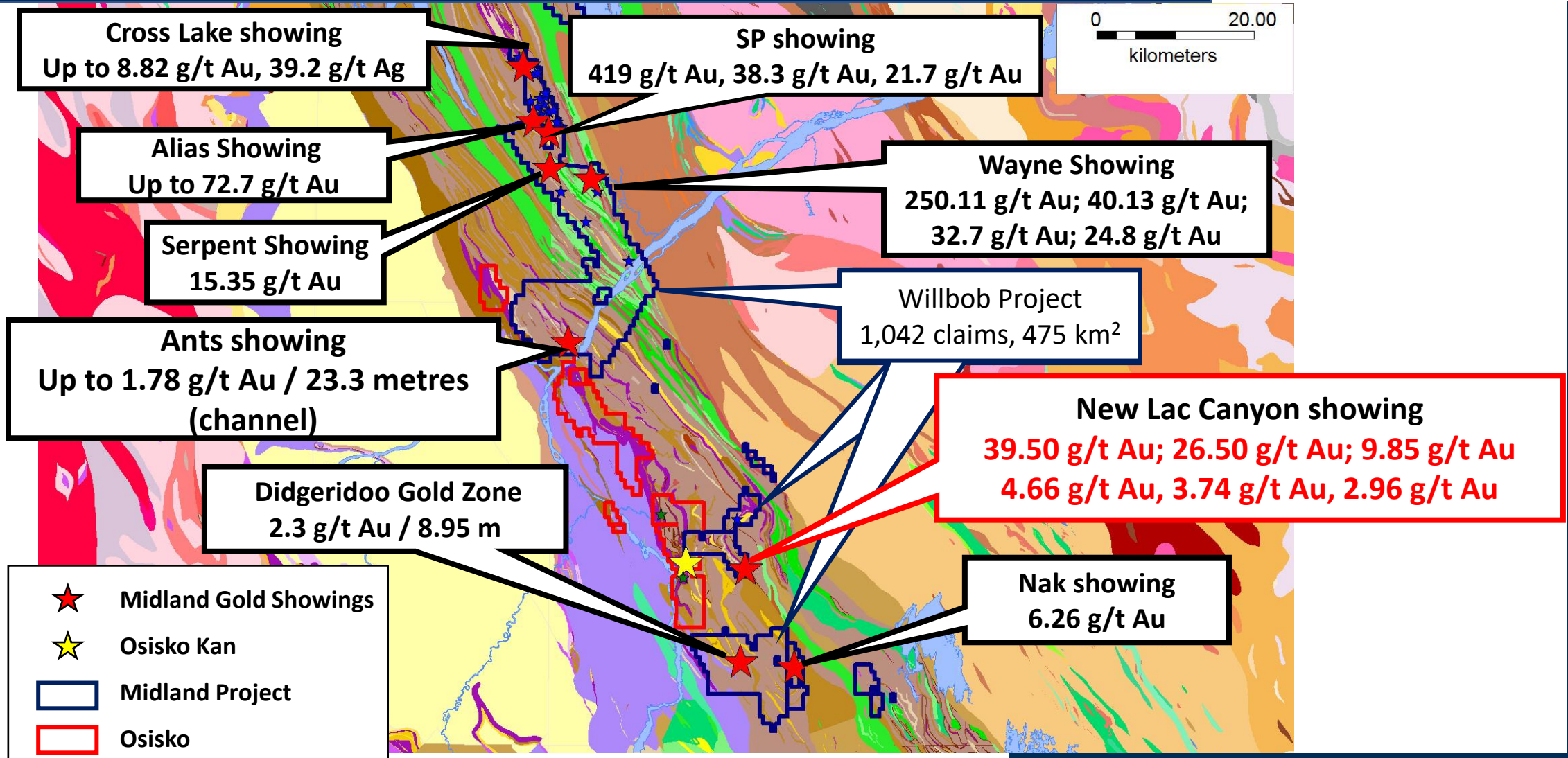


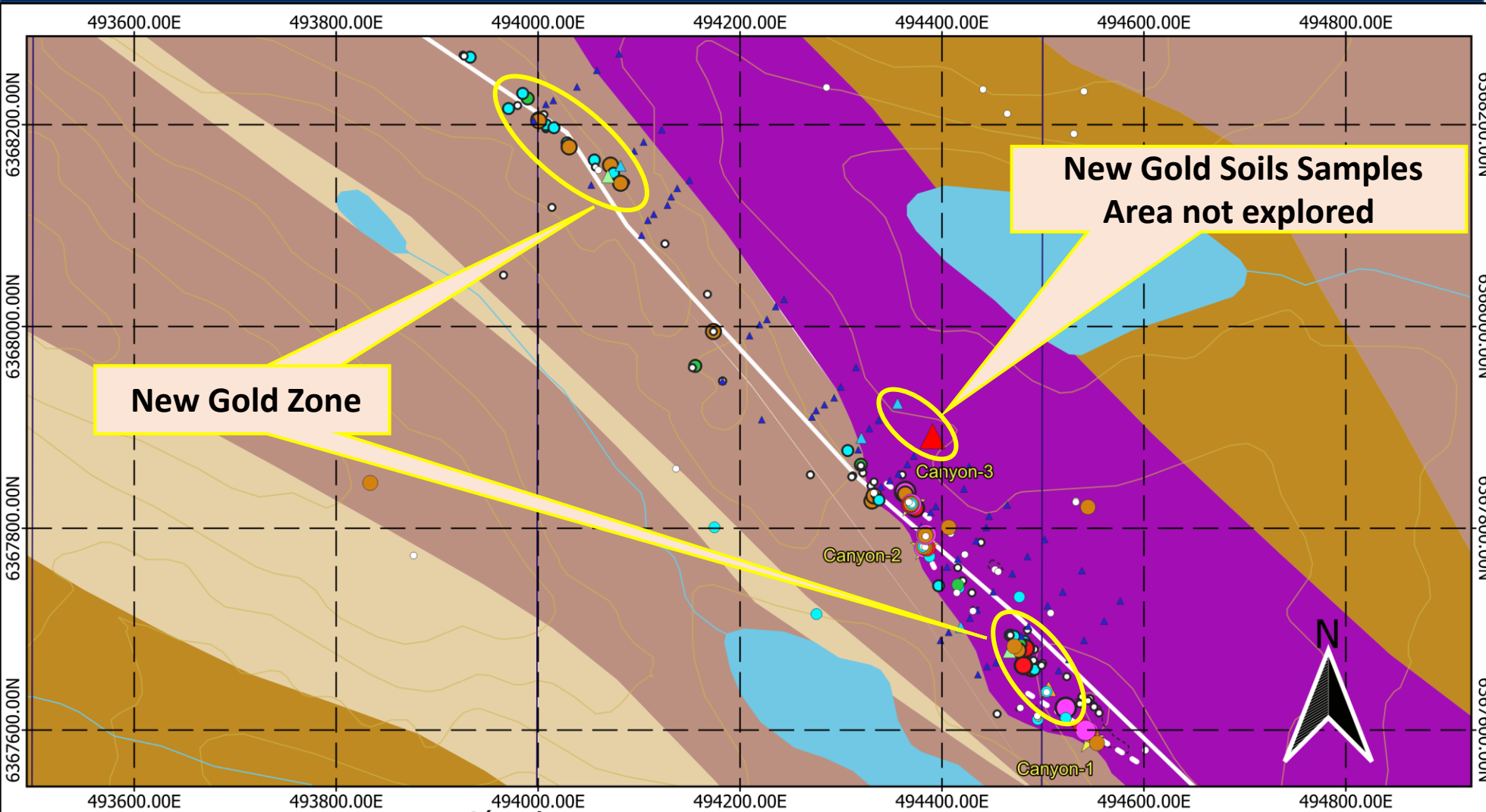
# Willbob Project Regional Location



# Willbob Gold Showings



# Canyon Lake New Gold Zones



**Géologie**

- Mudstone, siltite, grès fin, phyllade, veinules de quartz communes
- Mudstone, siltite, grès, grauwacke, phyllade
- Gabbro aphyrique, gabbro à olivine, métagabbro
- Formation de fer : faciès carbonaté et silico-carbonaté, chert

**Légende :**

Claims MD  ClaimsMD\_Churchill

Roches\_Compil\_Fosse\_Au ppm

- <0.01
- 0.01 - 0.05
- 0.05 - 0.1
- 0.1 - 1
- 1.00 - 10.00
- >10.00
- 2024 rocks

2024-06\_resultats\_sols

- < 15
- 15 - 40
- 40 - 80
- 80 - 150
- >150

Showings

- Willbob\_Showings\_Au

**Projet Willbob - Secteur Canyon**  
Carte des résultats aurifère sur fond géologique (SIGEOM)

Feuillelet SNRC 24F06	Région du Nunavik Québec, Canada
21/07/2024	Système de coordonnées NAD83 / UTM zone 19N
<span style="font-size: 24px; font-weight: bold; margin: 0 10px;">0</span> <span style="font-size: 24px; font-weight: bold; margin: 0 10px;">100</span> <span style="font-size: 24px; font-weight: bold;">200 m</span>	

# Willbob Project (Canyon-3)



**39.5 g/t Au**  
**Canyon-3 Area**  
**Quartz Vein-Ankerite-Chlorite**

# Willbob Project (Canyon-3)



C 1457705



Packages (circle)  
1A2, 1C Expl., 1C Research

**4.66 g/t Au**  
**Secteur Canyon-3**  
**Silicified Zone with Pyrrhotite +**  
**Quartz Veinlets**