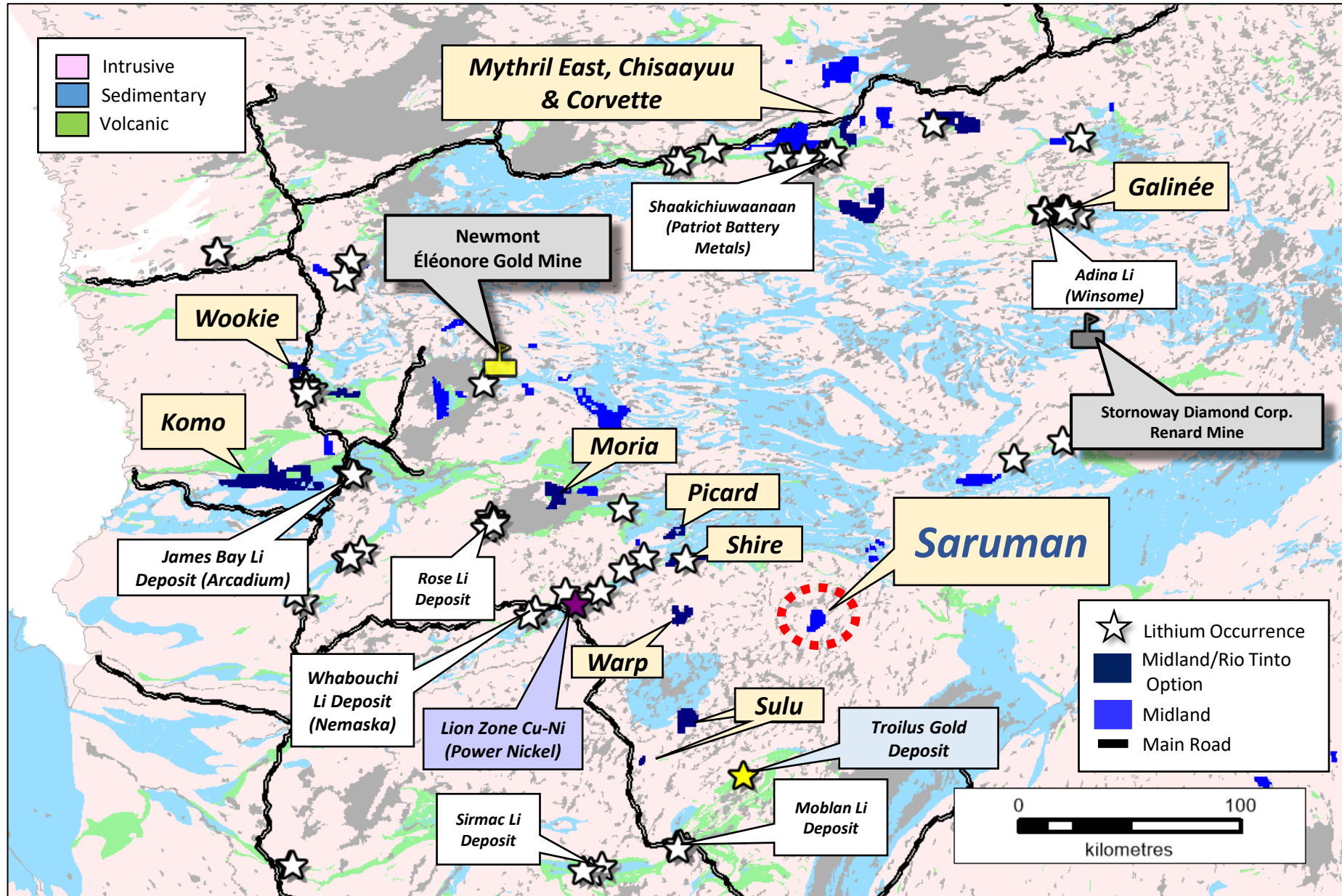
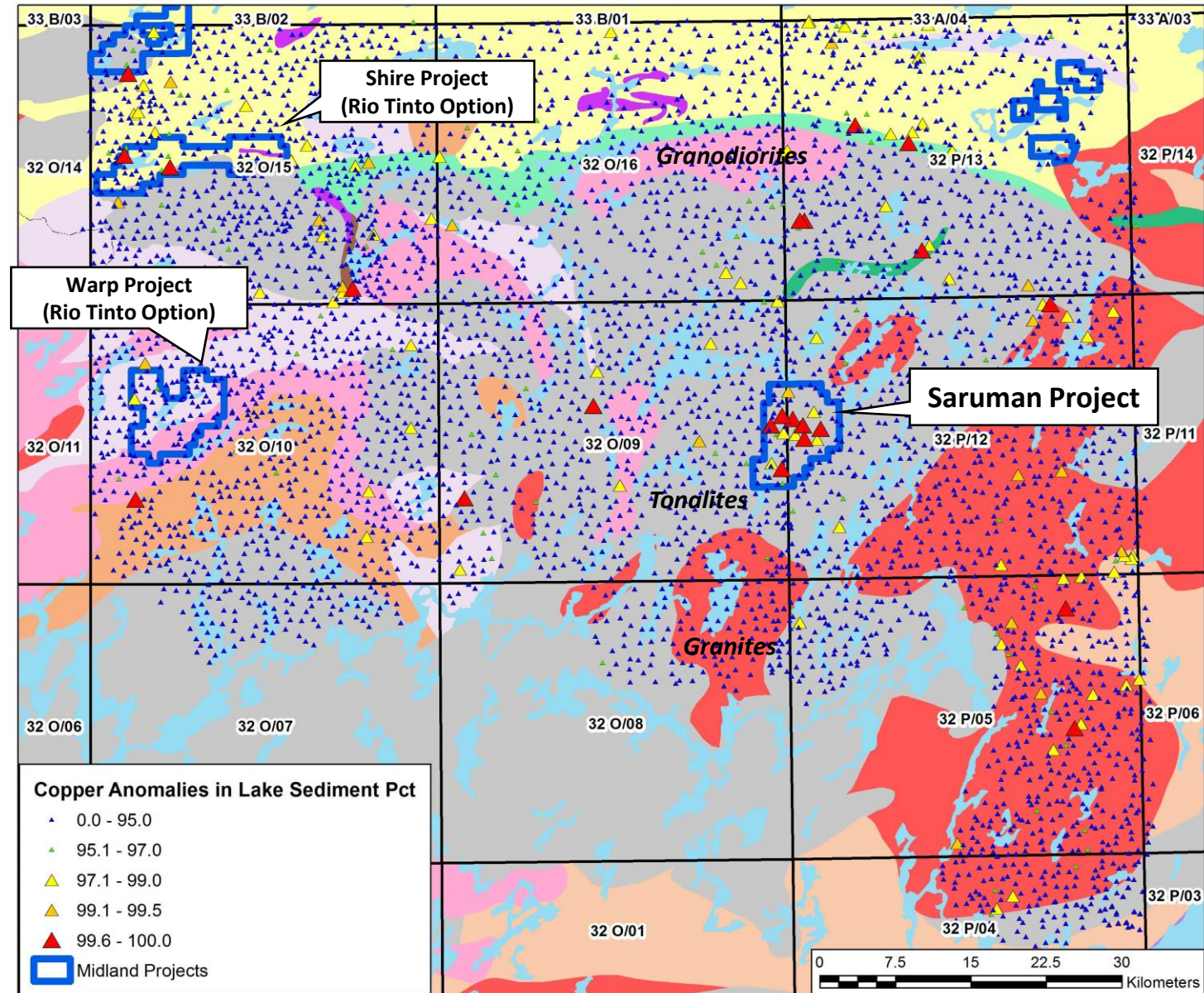


Saruman – Location



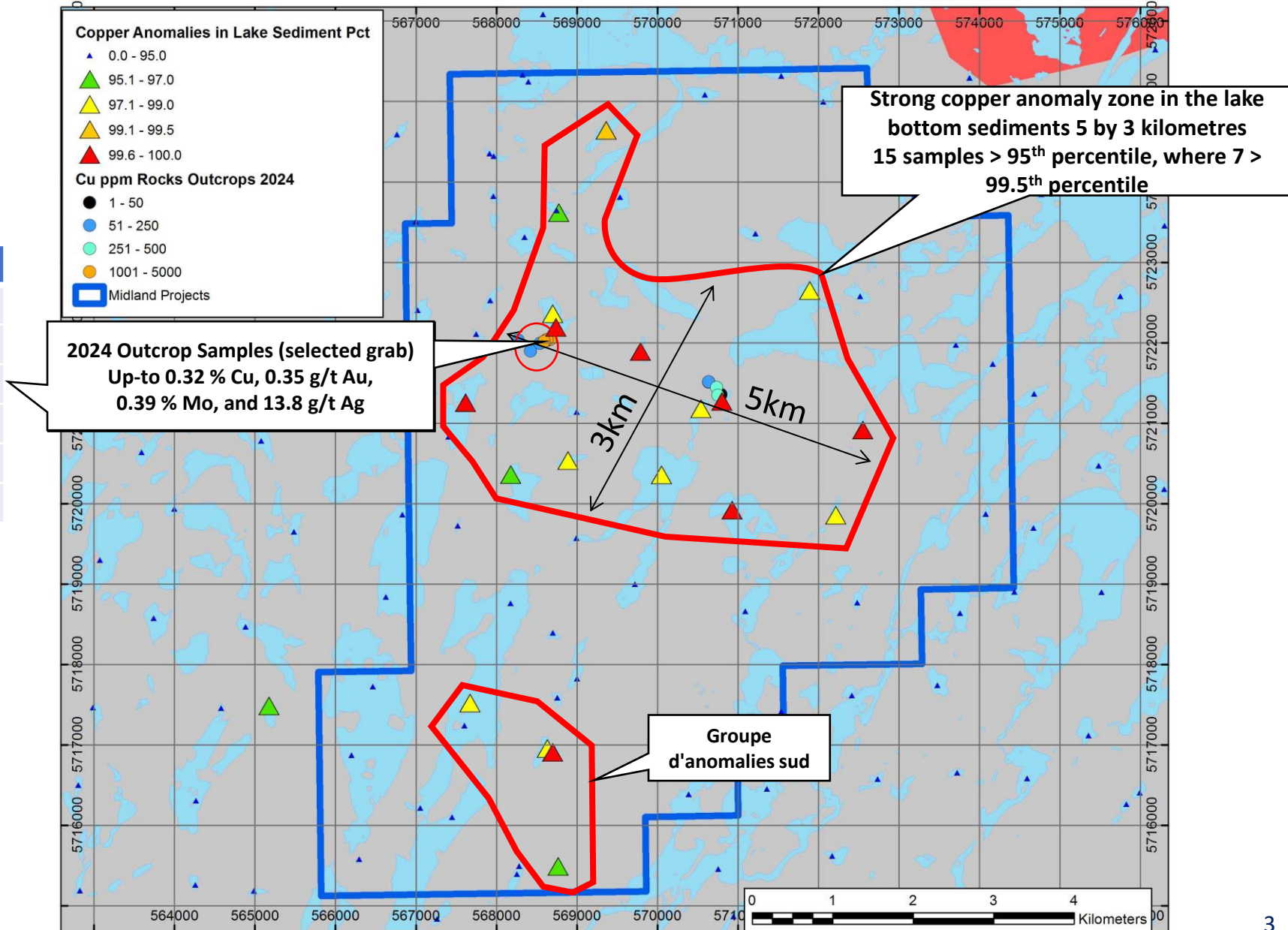
Saruman – Lake Bottom Copper Anomalies

- Statistical spacial regression treatment of the high density 2023 Géologie Québec surveys (percentile of the results)
- **Strong copper lake bottom anomalies with seven (7) which exceed the 99.5th percentile, and eight (8) other that exceed the 98th percentile, in a five (5) by three (3) kilometers area**



Saruman – Sampling

Sample No	Cu ppm	Au g/t	Mo ppm	Ag ppm
L880271	3280	0.351	187	13.8
L880270	1250	0.107	2.93	7.11
L880272	1210	0.062	3900	2.05
L880273	1090	0.03	42.7	1.72
L880269	474	0.048	7.27	1.5
L880275	397	0.01	3.62	0.62



Saruman – Outcrops Photos

L880273

0.11% Cu, 0.03 g/t Au



L880271

0.32% Cu, 0.35 g/t Au, 13 g/t Ag

